




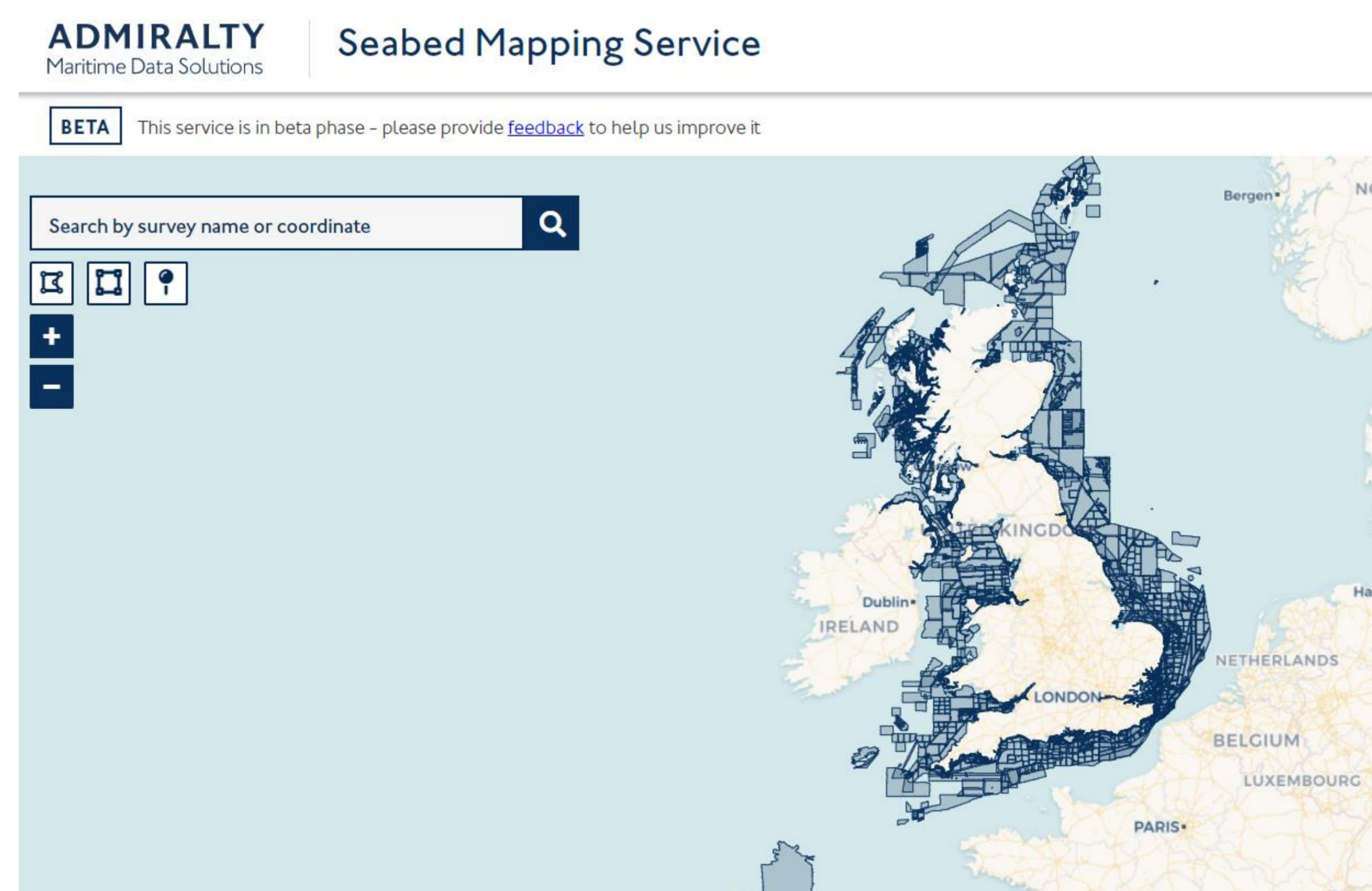
UK Hydrographic Office

Bathymetric Data Archive Centre




Continuing to Expand

New surveys are added to the Data Archive Centre weekly with 180 added in 2022




Continuing to Improve

The United Kingdom Hydrographic Office is continuing to invest in a new web interface (Seabed Mapping Service), improvements in data processing (ADMIRALTY Generalised Additive Model Service (GAM)), streamlining of data supply and implementation of MEDIN v3.1



Survey Totals

The UK Bathymetric Data Archive Centre contains 6,300+ surveys covering a total of 320,000+ M²



Wide Ranging Sources

158 different commissioning organisations, 130 different collecting organisations and 145 survey owners



Supporting Survey Operations

The United Kingdom Hydrographic Office bathymetric experts assist survey operations throughout the world providing expertise and conducting surveys